







Project Name: Norham Renewable Development
 Document Title: Hydrological Constraints Map
 Scale: 1:10,000 @ A3

Key:

-  Site Boundary
-  Proposed Tubrine Location
-  Proposed Access Track
-  Proposed Solar Array
-  1.2km Study Area
-  50m from Watercourses
-  Special Areas of Conservation
-  Sites of Special Scientific Interest

Reproduced from Ordnance Survey digital map data © Crown Copyright 2023. All rights reserved. Licence number 0100031673

Client: Norham Development Trust
 Drawing by: Green Cat Renewables Ltd

Document Number: C4544-293/Figure 9.1
 Version: 0.1
 Author: KHE
 Checked by: KHE
 Approved by: -
 Date: 16/02/2023

